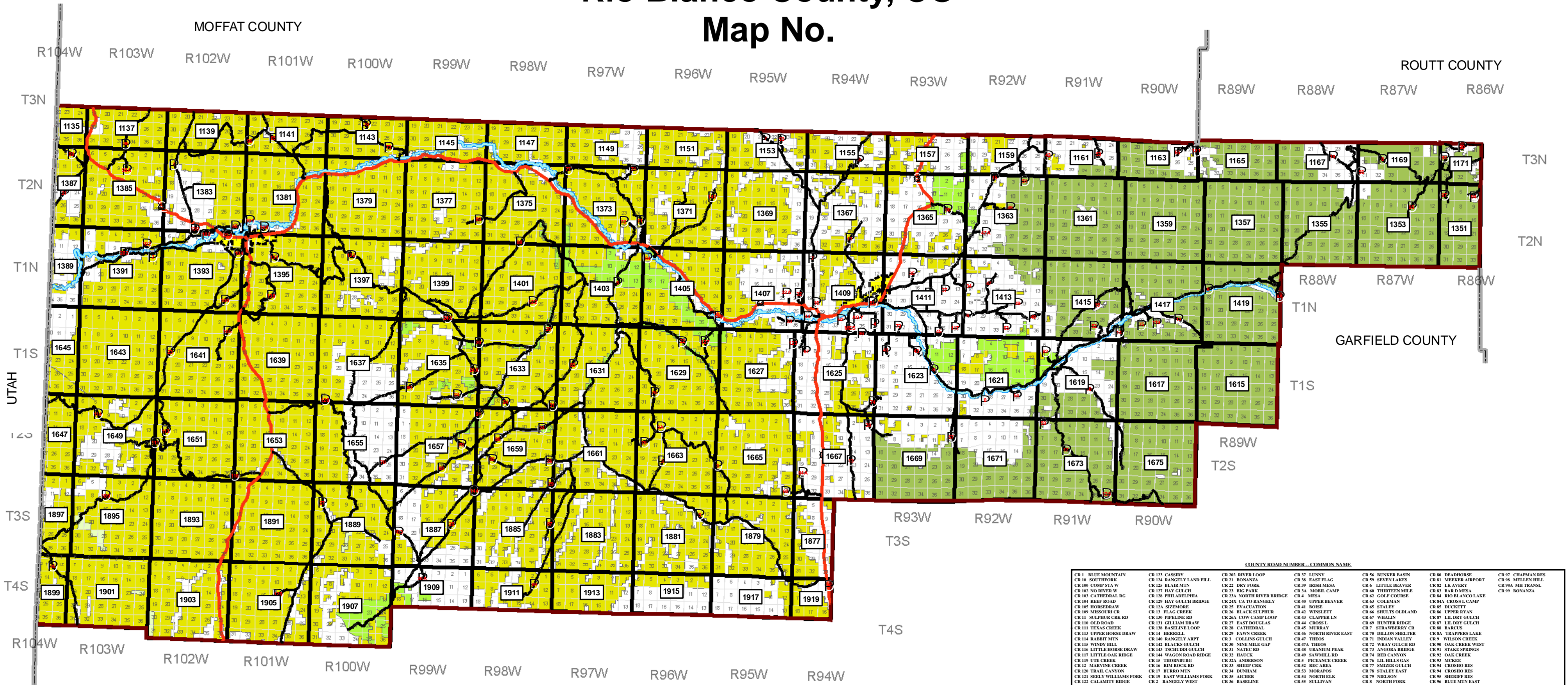
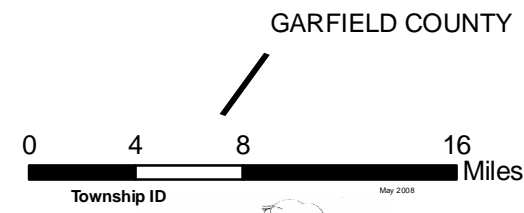


Rio Blanco County, CO Map No.



COUNTY ROAD NUMBER - COMMON NAME									
CR 1 BLUE MOUNTAIN	CR 123 CASSIDY	CR 202 RIVER LOOP	CR 37 LUNNY	CR 56 BUNKER BASIN	CR 80 DEADHORSE	CR 97 CHAPMAN RES			
CR 10 SOUTHFORK	CR 124 RANGELY LAND FILL	CR 203 BONANZA	CR 38 EAST FLAG	CR 57 SEVEN LAKES	CR 81 MEEKER AIRPORT	CR 98 MELLEN HILL			
CR 100 COMP STA W	CR 125 BLAIR MTN	CR 21 DRY FORK	CR 39 IRISH MESA	CR 58 LITTLE BEAVER	CR 82 LK AVERY	CR 99 BONANZA			
CR 102 NO RIVER W	CR 127 HAY GULCH	CR 22 DRY FORK	CR 40 THIRTEEN MILE	CR 59 GOLF COURSE	CR 83 BAR D MESA				
CR 103 CATHEDRAL BRG	CR 128 PHILADELPHIA	CR 23A NORTH RIVER BRIDGE	CR 41 BOSE	CR 60 COLEMAN	CR 84 RIO BLANCO LAKE				
CR 104 REEF ROAD	CR 129 HAY GULCH BRIDGE	CR 24 CA TO RANGELY	CR 42 WENSLITT	CR 61 STALEY	CR 85 CROSS L CAMP				
CR 105 HORSE DRAW	CR 130 PIPELINE RD	CR 25 EVACUATION	CR 43 CLAPPER LN	CR 62 SHELBY OLDLAND	CR 86 UPPER RYAN				
CR 109 MENSURE CR	CR 131 GILLIAM DRAW	CR 26 BLACK SULPHUR	CR 44 CROSS L	CR 63 WHELAN	CR 87 LIL DRY GULCH				
CR 111 SULLIVAN CRK RD	CR 132 BASIN LOOP	CR 27 EAST DOUGLAS	CR 45 MURRAY	CR 64 HUNTER RIDGE	CR 88 BARKUS				
CR 112 TEXAS CREEK	CR 133 BASIN LOOP	CR 28 CATHEDRAL	CR 46 NORTH RIVER EAST	CR 65 INDIAN VALLEY	CR 89 OAK CREEK WEST				
CR 113 UPPER HORSE DRAW	CR 134 HERRELL	CR 29 FAWN CREEK	CR 47 THEOS	CR 66 WELLS BRIDGE	CR 90 STAKE SPRINGS				
CR 114 RABBIT MTN	CR 135 WENDY HILL	CR 30 COLLINS GULCH	CR 48 SANMILLER RD	CR 67 LIL HILLS GAS	CR 91 MCKEE				
CR 115 WENDY HILL	CR 136 RANGELY APT	CR 31 NINE MILE GAP	CR 49 URANUM PEAK	CR 68 RANGELY	CR 92 SMIZER GULCH				
CR 116 LITTLE HORSE DRAW	CR 137 TSCHEIDT GULCH	CR 32 NATEC RD	CR 50 RANGELY	CR 69 RIC AREA	CR 93 CROSSHO RES				
CR 117 LITTLE OAK RIDGE	CR 138 WAGON ROAD RIDGE	CR 33 HAUCK	CR 51 MORAYOS	CR 70 STALEY EAST	CR 94 CROSSHO RES				
CR 119 UTE CREEK	CR 139 THORNBERG	CR 34 ANDERSON	CR 52 RANGELY	CR 71 STALEY	CR 95 SHERIFF RES				
CR 121 MARYNE CREEK	CR 140 RIM ROCK RD	CR 35 SHEEP CRK	CR 53 AUCHER	CR 72 SULLIVAN	CR 96 BLUE MTN EAST				
CR 122 TRAIL CANYON	CR 141 HURDO MTN	CR 36 DUNHAM	CR 54 NORTH ELK						
CR 121 SEELY WILLIAMS FORK	CR 142 EAST WILLIAMS FORK	CR 37 RANGELY WEST	CR 55 SULLIVAN						
CR 122 CALAMITY RIDGE									



Legend

RBC Road Network

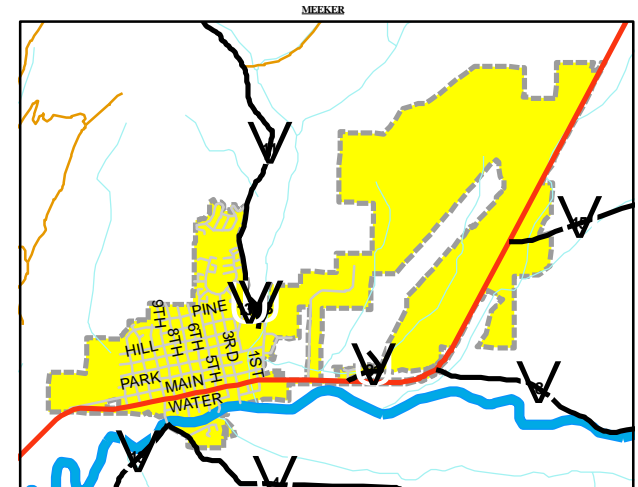
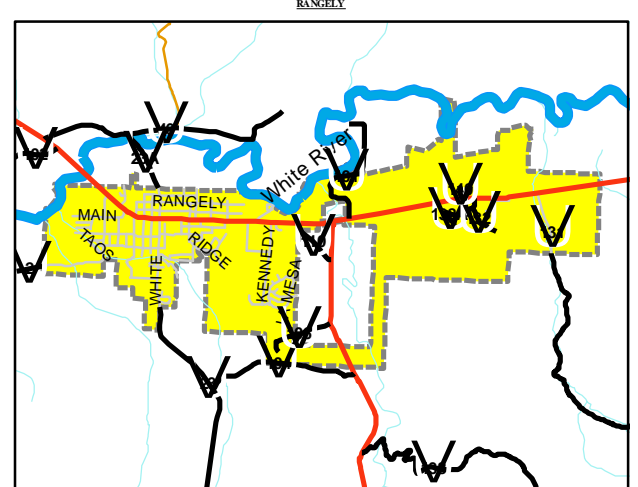
ROAD TYPES

- COUNTY
- STATE
- Map No.

Public Lands

TYPE

- BUREAU OF LAND MANAGEMENT
- COLORADO DIVISION OF WILDLIFE
- UNITED STATES FOREST SERVICE
- UNITED STATES OF AMERICA



The maps and GIS products contained herein were prepared for use by Rio Blanco County. These maps and GIS products are not representations of the land, features, lines, corners and points shown. These maps and GIS products are not intended to be used as a legal description of any land and the ownership and legal description information in the state of title and other information contained on official government records such as the County Clerk and Recorder office or the courts. Independent verification of all data contained herein should be obtained by any user of the map or GIS products.

Rio Blanco County makes no representation of warranty as to the accuracy, and in particular, the accuracy in labeling, dimensions, boundaries, property lines or the accuracy of any map features shown. RIO BLANCO COUNTY MAKES NO WARRANTY OF MERCHANTABILITY OR FITNESS FOR PURPOSE OR OF THE ADEQUACY OF PERSONS, EXPRESS OR IMPLIED, WHO RELY ON THIS MAP OR GIS PRODUCTS. Any user of these maps or GIS products, whether now or in the future, warrants and agrees to hold Rio Blanco County harmless from and against any damage, loss, or liability resulting from any use of these maps and GIS products.